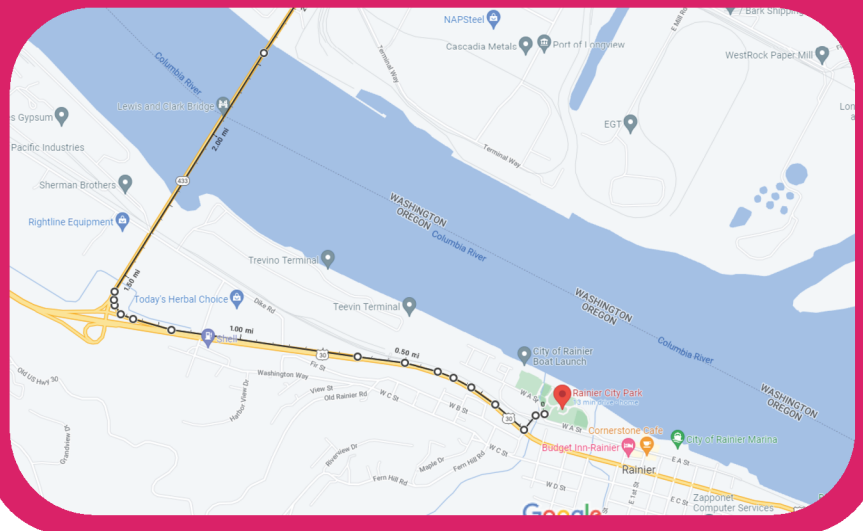
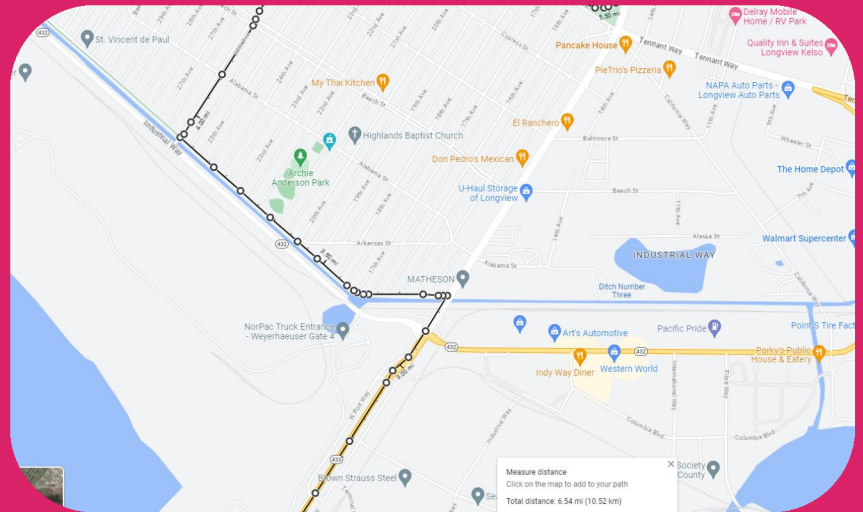
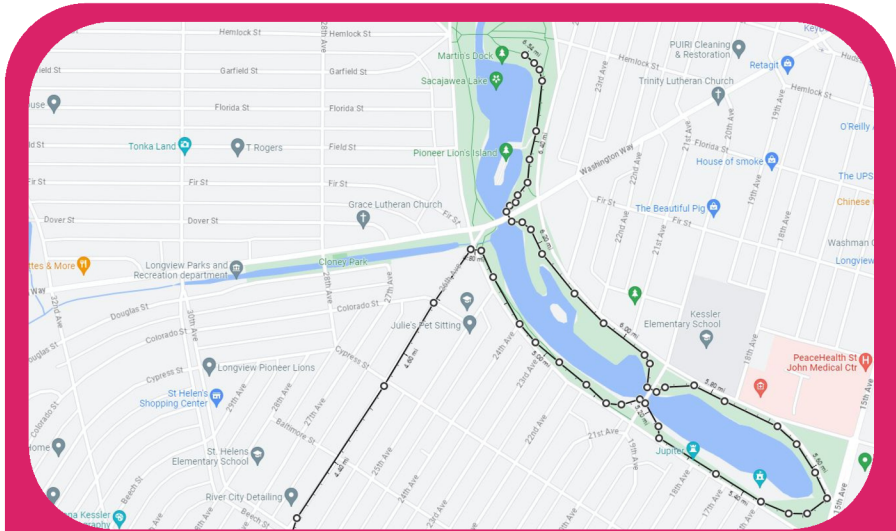




# COURSE MAP & DIRECTIONS

- START AT RAINIER CITY PARK
- PROCEED TO VETERANS WAY
- TURN RIGHT TO COLUMBIA RIVER HWY
- CONTINUE TO LEWIS & CLARK BRIDGE ON-RAMP (MILE 1.35)
- CROSS BRIDGE & CONTINUE ON OREGON WAY
- TURN LEFT ON THE HIGHLANDS TRAIL (MILE 3.15)
- TURN RIGHT ON 26TH AVE (MILE 3.95)
- CROSS NICHOLS BLVD TO LAKE SACAJAWEA PARK
- TURN RIGHT & FOLLOW PATH AROUND SE END OF THE LAKE (MILE 4.80)
- CROSS 20TH AVE & WASHINGTON WAY BY FOLLOWING PATH UNDERNEATH BRIDGES
- CONTINUE ON PATH ALONG KESSLER BLVD
- FINISH AT MARTIN'S DOCK AREA AT LAKE SACAJAWEA PARK (MILE 6.54)



SCAN ME TO  
PULL UP THE  
COURSE MAP  
ON YOUR  
PHONE!