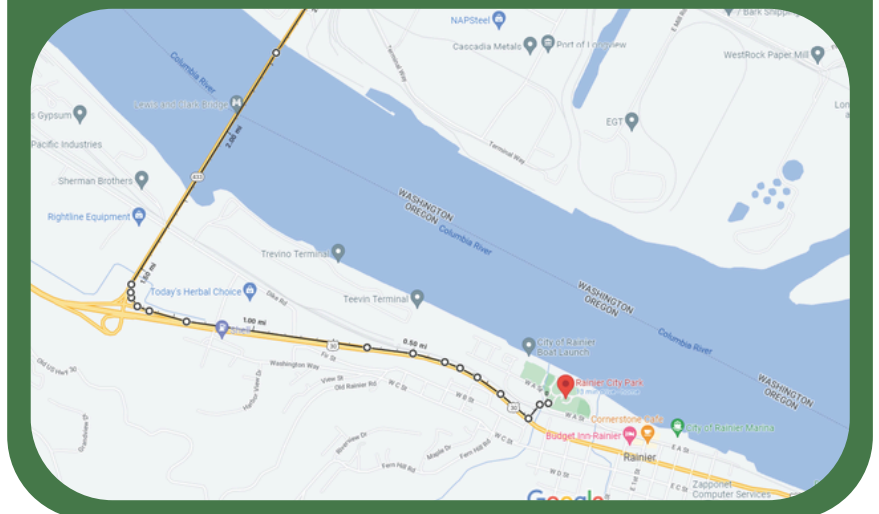
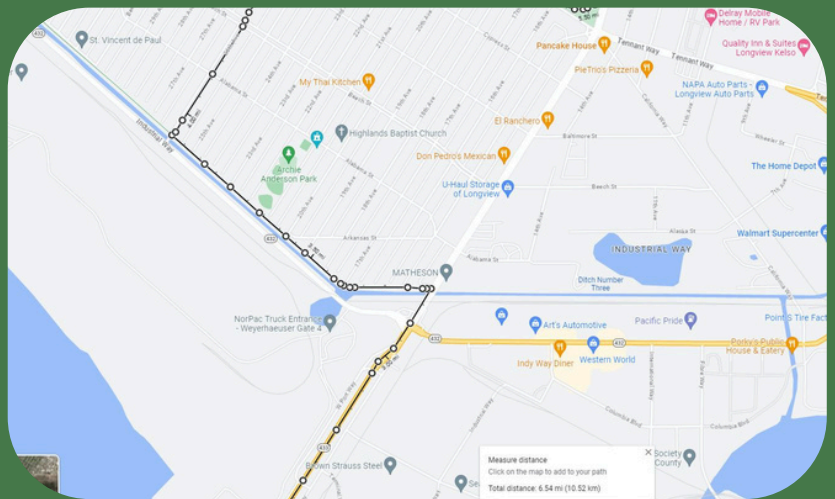
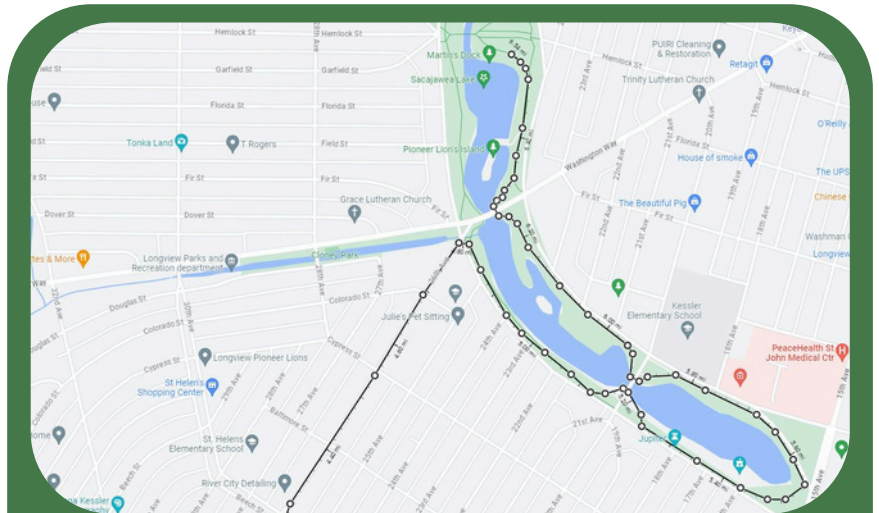




COURSE MAP & DIRECTIONS

- **START AT RAINIER CITY PARK**
- **PROCEED TO VETERANS WAY**
- **TURN RIGHT TO COLUMBIA RIVER HWY**
- **CONTINUE TO LEWIS & CLARK BRIDGE ON-RAMP (MILE 1.35)**
- **CROSS BRIDGE & CONTINUE ON OREGON WAY**
- **TURN LEFT ON THE HIGHLANDS TRAIL (MILE 3.15)**
- **TURN RIGHT ON 26TH AVE (MILE 3.95)**
- **CROSS NICHOLS BLVD TO LAKE SACAJAWEA PARK**
- **TURN RIGHT & FOLLOW PATH AROUND SE END OF THE LAKE (MILE 4.80)**
- **CROSS 20TH AVE & WASHINGTON WAY BY FOLLOWING PATH UNDERNEATH BRIDGES**
- **CONTINUE ON PATH ALONG KESSLER BLVD**
- **FINISH AT MARTIN'S DOCK AREA AT LAKE SACAJAWEA PARK (MILE 6.54)**



SCAN ME TO PULL UP THE COURSE MAP ON YOUR PHONE!