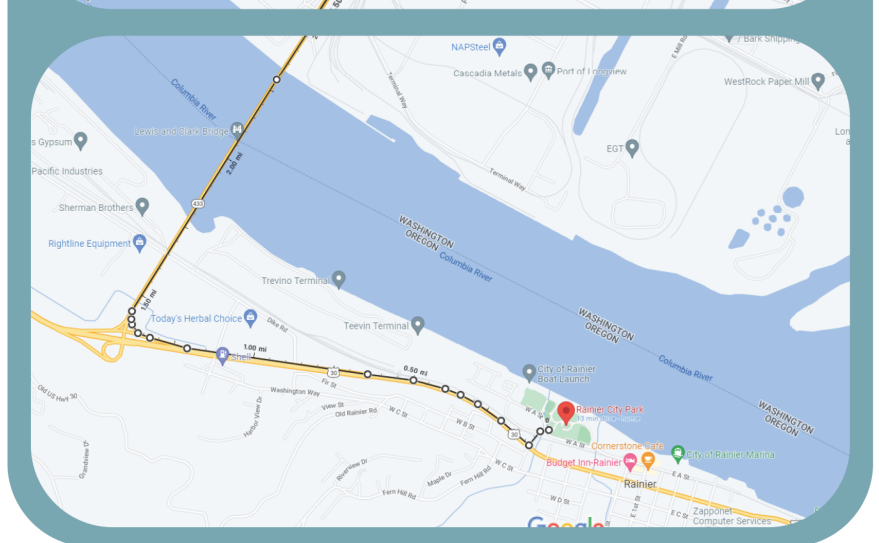
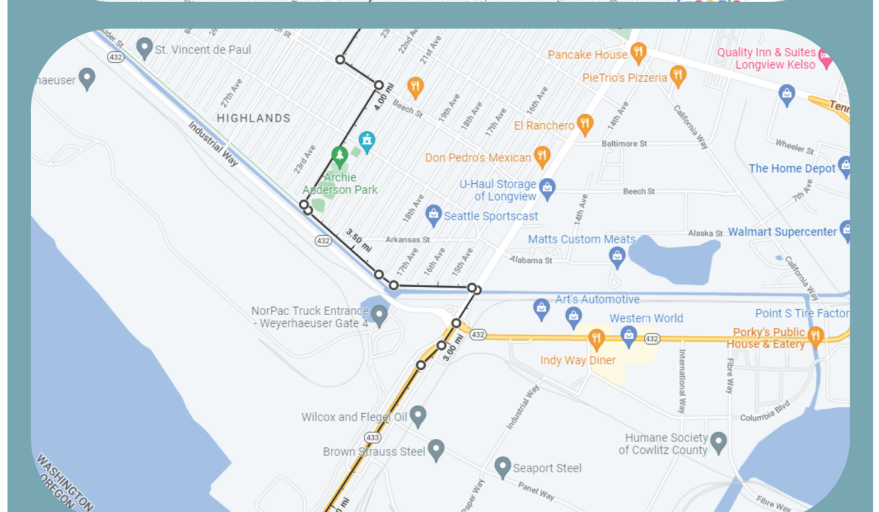
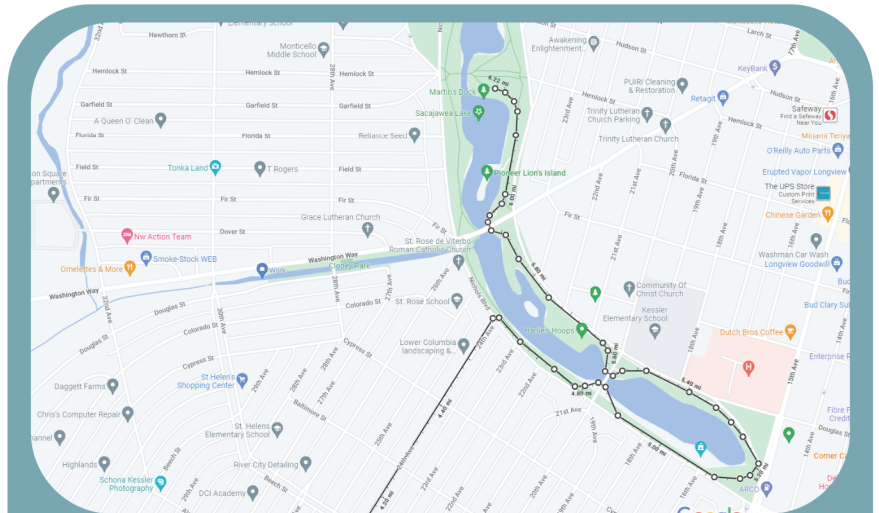


COURSE MAP & DIRECTIONS

- START AT RAINIER CITY PARK
- PROCEED TO VETERANS WAY
- TURN RIGHT TO COLUMBIA RIVER HWY
- CONTINUE TO LEWIS & CLARK BRIDGE ON-RAMP (**MILE 1.35**)
- CONTINUE ON OREGON WAY
- TURN LEFT ON THE HIGHLANDS TRAIL (**MILE 3.15**)
- EXIT TRAIL AT ARCHIE ANDERSON PARK
- TURN RIGHT ON 22ND AVE
- TURN LEFT AT BEECH ST (**MILE 4**)
- TURN RIGHT AT 24TH AVE
- CROSS NICHOLS BLVD TO LAKE SACAJAWEA PARK
- TURN RIGHT & FOLLOW PATH AROUND SE END OF THE LAKE (**MILE 5.2**)
- CROSS 20TH AVE & WASHINGTON WAY BY FOLLOWING PATH UNDERNEATH BRIDGES
- CONTINUE ON PATH ALONG KESSLER BLVD
- FINISH AT MARTIN'S DOCK AREA AT LAKE SACAJAWEA PARK (**MILE 6.22**)



SCAN ME TO
PULL UP THE
COURSE MAP
ON YOUR
PHONE!